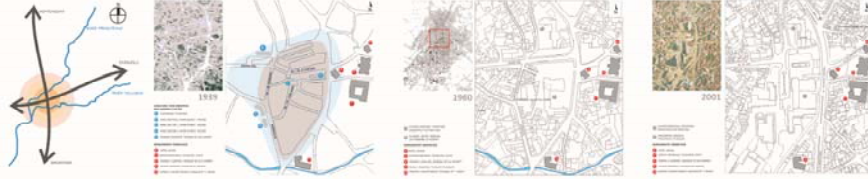


INTEGRATIONS AND REORGANISATIONS THE NEW FUNCTIONS OF CENTRE OF PRISHTINA

MAP COMPARISON AND EVOLUTION OF THE CITY

CREATION OF THE CITY



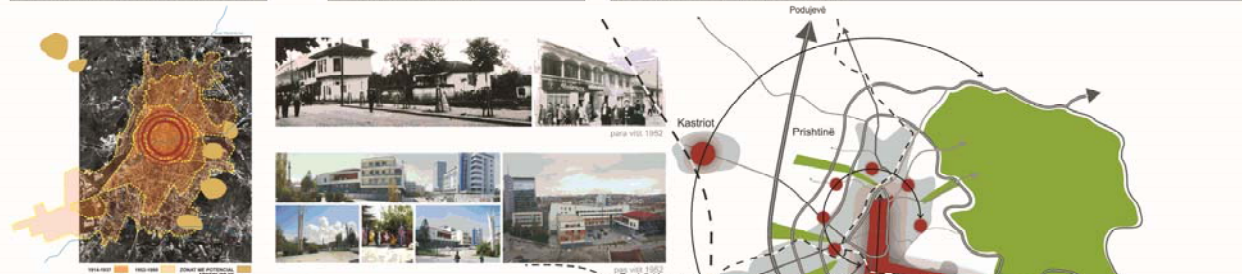
"ÇARSHIA" the old market area

The main urban tissue "divan-joli" and the market area were located exactly in the center of the city... "çarshia" spread out from north-east towards west. A market area in Prishtina was characterized for its two parts: the covered and uncovered one. The main street had a direction east-west and was relatively wide in comparison with other streets. It was richer in its functional content; this was a place where trade and handicraft activities were gathered in the city. Most of the buildings besides "çarshia" were built by pleasant natural materials, without any monumentality and in proportions of human scale. At the end of "çarshia", going towards the smooth downhill towards east 3 main mosques are located dominating with the space through their height and dimensions. The space around the mosques was creating a small irregular square around which, clock tower "sahet kulla" and public baths - "hammam" were located. As old people say Jewish's were owners of a big number of shops especially in the part of the covered market area at the end of which also a synagogue "avra" was placed. Shops were 1 or 2 stories high and their number was around 500, as mention in some of the documents of that time.

OBJECTS OF CULTURE NETWORK

PHOTO OF THE CITY

CONCEPT OF TOWN METROPOL



ANALYSIS OF THE CITY, URBAN SCALE

URBAN FUNCTIONS



URBAN STRUCTURES



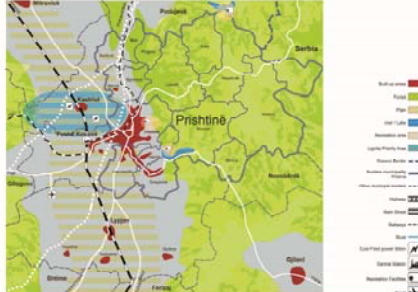
PLOTTING OF THE ROAD NETWORK



URBAN TEXTURE



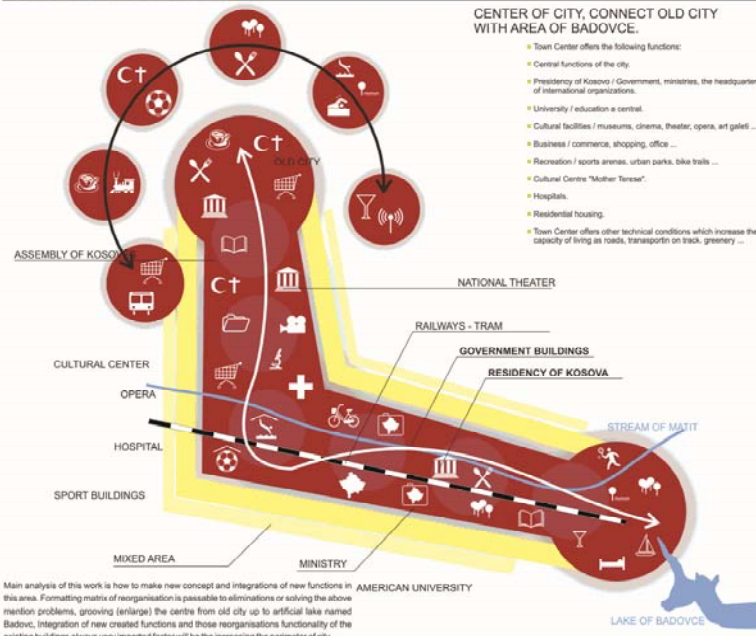
PRISTINA AND CITIES FOR ABOUT



CONCEPT OF THE TOWN CENTRE

CENTER OF CITY, CONNECT OLD CITY WITH AREA OF BADOVCE.

- Town Center offers the following functions:
 - Central functions of the city.
 - Presidency of Kosovo / Government, ministries, the headquarters of international organizations.
 - University / education a central.
 - Cultural facilities / museums, cinema, theater, opera, art gallery ...
 - Business / commerce, shopping, office ...
 - Recreation / sports arenas, urban parks, bike trails ...
 - Cultural Centre "Mother Teresa".
 - Hospitals.
 - Residential housing.
- Town Center offers other technical conditions which increase the capacity of living as roads, transport on track, greenery ...



Main analysis of this work is how to make new concept and integrations of new functions in this area. Formatting matrix of reorganisation is possible to eliminations or solving the above mention problems, growing (enlarge) the centre from old city up to artificial lake named Badovc, integration of new created functions and those reorganisations functionality of the existing buildings always very important factor will be the increasing the perimeter of city.

References: Development plan of the city of Prishtina since 2000. International Heritage of Prishtina. United Nations World Heritage Centre No. 101 (2008)

Contacts

Name: Flamur Florim

Surname: GRAJÇEVCI GRAJÇEVCI

Institution

Contacts: e-post: flamurgrajcevci@gmail.com
e-post: florim20@gmail.com