

Organization of the Sphere of Influence of Tajrish Square, Tehran, Iran
(Organization strategies in renovating the land scape and identity of Tajrish square)

SITE ANALYSIS


1-LOCATION AND CONTEXT

Tajrish is located at the center of Alhamania. This district is 14 kilometers north of the old Tehran and 1200 meters high from the sea level.

The situation of Tajrish in Tehran



Tajrish at the First zone of Tehran



There has been cultural, historical, religious, touristic, recreational and natural multiple capabilities at the first region of Tehran, Iran. Meanwhile Tajrish as the gathering place of activities and because of its particular situation, has always been in the center of attention. So eliminating its problems and organizing its sphere of influence has always been the constant concern of city managers.

Parking area in front of Saleh shrine and near Tajrish Square, which was designed for this project



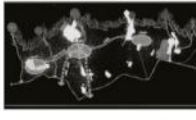
Occupied areas and main land use kinds of Tajrish



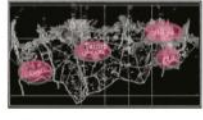
- Commercial-Administrative
- Green space
- Bank
- Educational buildings
- Sacred buildings



Strategic zones of Tajrish



Historical zones of Tajrish



2-READING THE LANDSCAPE OF SITE

Natural landmarks around the site



Alborz mountain




Maghsud beyk river

Historical landmarks around the site



Ancient Bazaar



Historic House



Parking area in front of Saleh shrine proposed area for this project



Maghsud beyk river



Colahdarsh river



View of Parking



View of Parking

THE PROJECT CONCEPT

A public space based on pedestrian life engaging the historical, cultural, artistic and aesthetic values of the landscape in the site landscape to represent the identity of place and address its historic and important role in urban life.



The most important element of public life is social interaction. Pedestrian walkways are the perfect answer to this need.



Small drawing includes a wide range of considerations, including program, circulation, lighting, planting and siting in this project we put details in detail for a small part of the site.

The most important thing about the importance of Tajrish which should be mentioned is its historical value that has been neglected because of different reasons during several years. Current paper includes site analysis from different aspects and investigates planning strategies of urban landscape in Tajrish in contemporary Tehran.



Perspective

Organization of the Sphere of Influence of Tajrish Square, Tehran, Iran
(Organization strategies in renovating the land scape and identity of Tajrish square)



Section-Elevation A

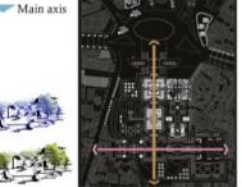


Section-Elevation B



Main goals and objectives in urban planning section
Reviving the historical identity of Tajrish
Respect to the past architecture

Main axis



Contacts +989173153369

Name Shirin Surname Yazdani Institution Iran University of Science and Technology Contacts +989173153369